








Directions to Captain John Boats Inc
 10 Town Wharf, Plymouth, MA 02360-3848
 114 mi – about 2 hours 20 mins



125 South St, CT 06066

	1. Head east on South St toward Fox Hill Dr About 1 min	go 0.4 mi total 0.4 mi
	2. Turn left at CT-30/Hartford Turnpike/Rte-30 About 2 mins	go 0.2 mi total 0.6 mi
	3. Turn right at CT-31/Reservoir Rd/Rte-31 About 2 mins	go 0.4 mi total 1.0 mi
	4. Turn left to merge onto I-84 E About 7 mins	go 6.4 mi total 7.5 mi
	5. Take exit 69 for CT-74 toward Willington/US-44	go 0.3 mi total 7.8 mi
	6. Turn right at CT-74/Tolland Stage Rd (signs for Putnam/Willington) Continue to follow CT-74 About 13 mins	go 7.5 mi total 15.3 mi
	7. Turn left at Pompey Hollow Rd/US-44 Continue to follow US-44 About 15 mins	go 11.9 mi total 27.2 mi
	8. Turn left at Averill Rd/Rte-44/US-44 About 1 min	go 0.5 mi total 27.7 mi
	9. Turn left at CT-169/Pomfret St/Rte-169/Rte-44/US-44 About 3 mins	go 2.2 mi total 29.9 mi
	10. Turn right at Putnam Rd/Rte-44/US-44 Continue to follow US-44 Entering Rhode Island About 34 mins	go 25.9 mi total 55.8 mi
	11. Merge onto I-295 N via the ramp to Boston/Lincoln Entering Massachusetts About 15 mins	go 15.4 mi total 71.2 mi
	12. Take exit 2B for I-95 toward Boston	go 0.3 mi total 71.5 mi
	13. Keep right at the fork to continue toward I-95 N and merge onto I-95 N About 6 mins	go 6.0 mi total 77.5 mi
	14. Take exit 6A to merge onto I-495 S About 18 mins	go 18.3 mi total 95.9 mi
	15. Take exit 6 to merge onto Harding St/US-44 toward Plymouth About 1 min	go 0.6 mi total 96.5 mi
	16. At the traffic circle, take the 3rd exit onto US-44	go 14.7 mi

- | | | |
|--|---|---------------------------|
|  | About 17 mins | total 111 mi |
|  | 17. Take the exit onto MA-3 S toward US-44
About 2 mins | go 1.2 mi
total 112 mi |
|  | 18. Take exit 6A toward US-44 | go 0.3 mi
total 113 mi |
| | 19. Merge onto Samoset St
About 2 mins | go 0.8 mi
total 113 mi |
| | 20. Continue on N Park Ave
About 1 min | go 0.2 mi
total 114 mi |
| | 21. At the traffic circle, take the 2nd exit onto Town Wharf
Destination will be on the left | go 413 ft
total 114 mi |

 **Captain John Boats Inc**
10 Town Wharf, Plymouth, MA 02360-3848

These directions are for planning purposes only. You may find that construction projects, traffic, weather, or other events may cause conditions to differ from the map results, and you should plan your route accordingly. You must obey all signs or notices regarding your route.

Map data ©2009 , Tele Atlas